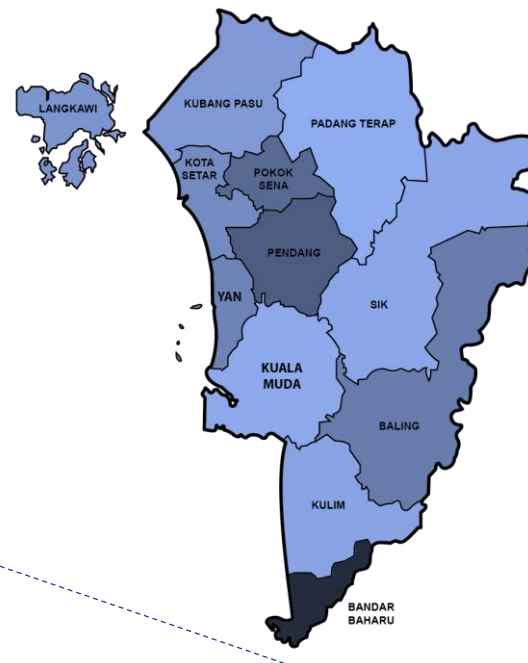


# ABOUT KEDAH - KEY FIGURES



***“Rice bowl of Malaysia”***



**AREA :**  
9,426 sq km



**CAPITAL :**  
Alor Setar



**GDP:**  
RM37,170 M  
(2016)



**GDP GROWTH:**  
3.2 %  
(2016)



**Districts :**  
**12**



**POPULATION**  
2.1 million



**FDI:**  
RM24 billion  
2008-2016



**CLIMATE:**  
Tropical  
Monsoon

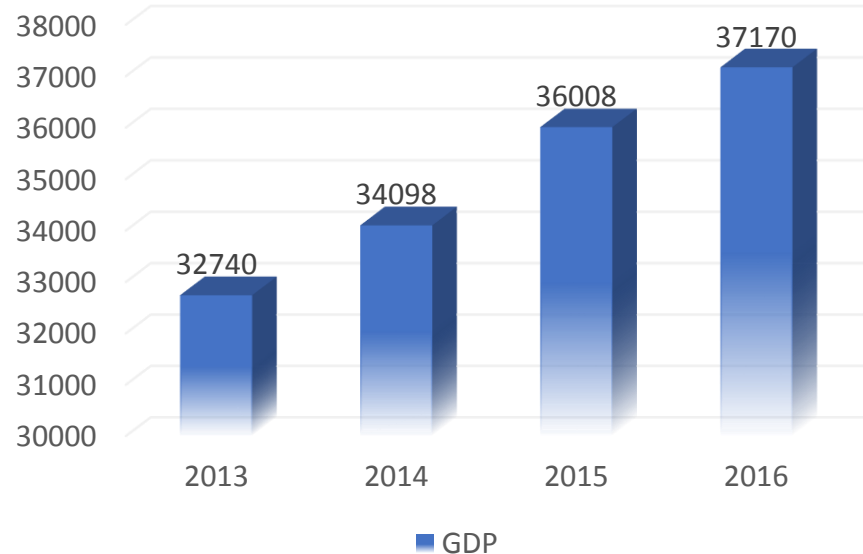
# ABOUT KEDAH

## – GROSS DOMESTIC PRODUCTS (GDP)

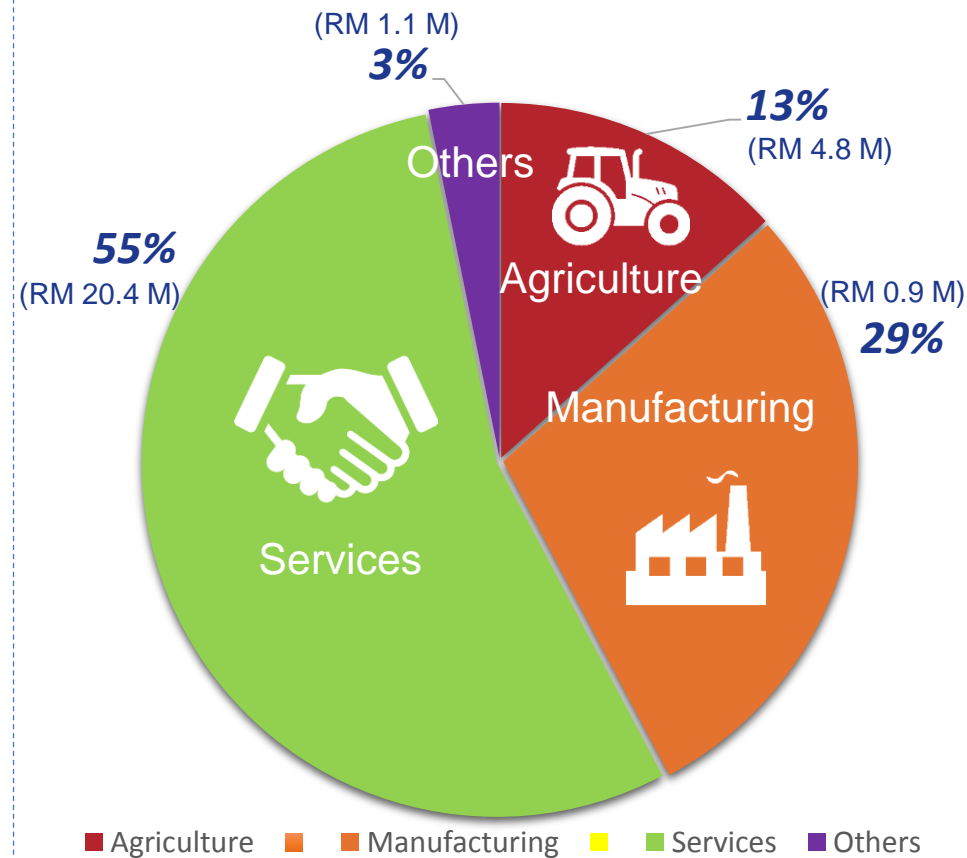


By Year  
2013-2016

RM (Million)



Contribution by Sector (2016)



# ABOUT KEDAH - LOGISTICS NETWORK



## Roads



- **State road**  
7,880.942 Km
- **Federal road**  
1,157.049 Km

## Expressway

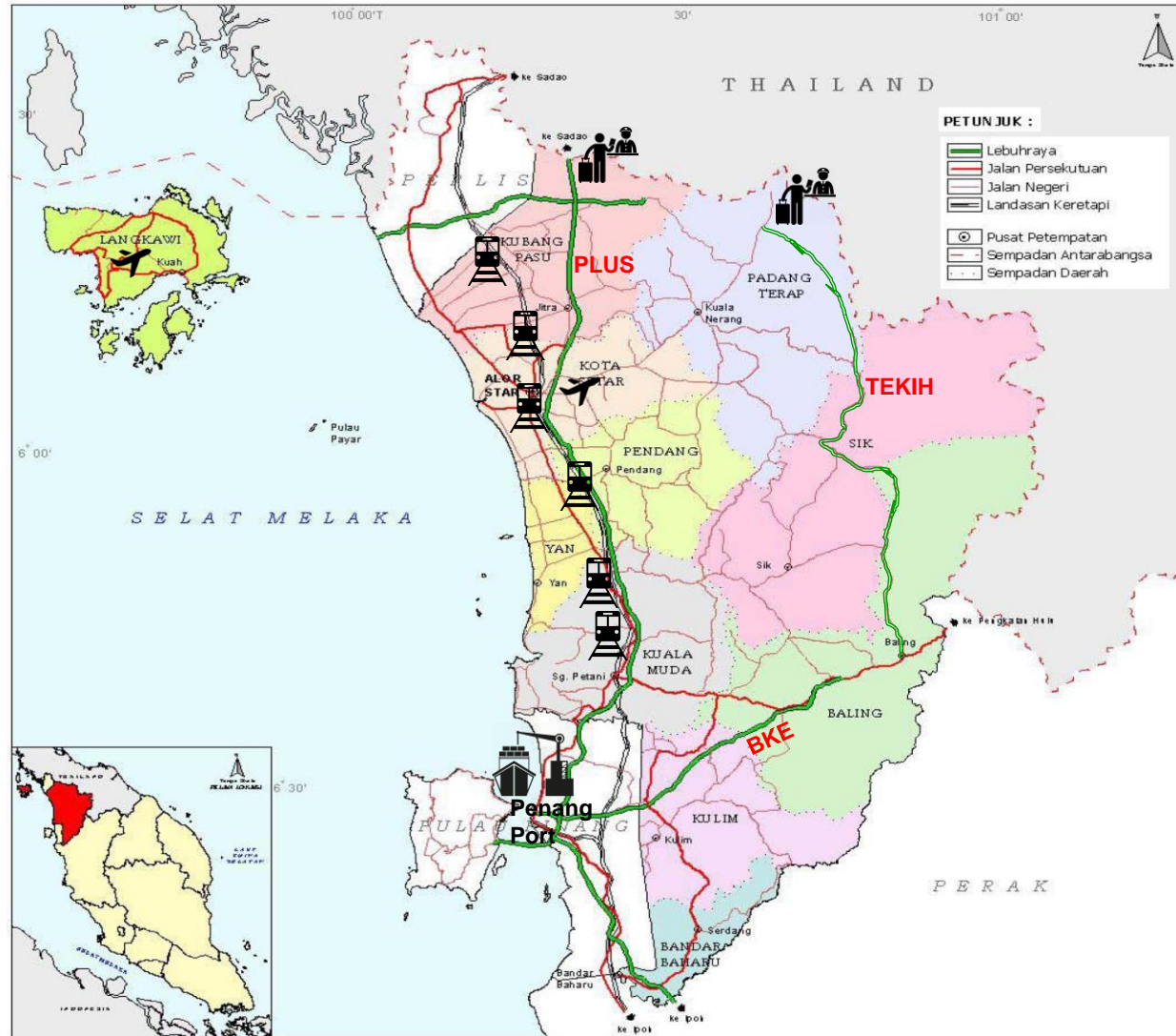


- **Length:**  
293 km (PLUS)  
32 km (BKE)  
74 km (TEKIH)  
24 km (Perlis-Changlun)

## Rail



- 6 ETS stations in Kedah linked from Padang Besar to Gemas
- 4 hours (Alor Setar – KL Sentral)



# ABOUT KEDAH - UTILITIES



## RELIABLE UTILITIES

A reliable utilities system is in place to ensure uninterrupted supply of electricity, clean high speed internet access.



### Electricity

Stable & uninterrupted electricity



### Water

Clean & ample water supply



### Telecommunication

High speed internet access

